



BEST RV ROAD TRIPS IN NORTH AMERICA

**INCLUDES DETAILED TRIP PLANS FOR NORTH
AMERICA'S MOST POPULAR RV ROUTES**



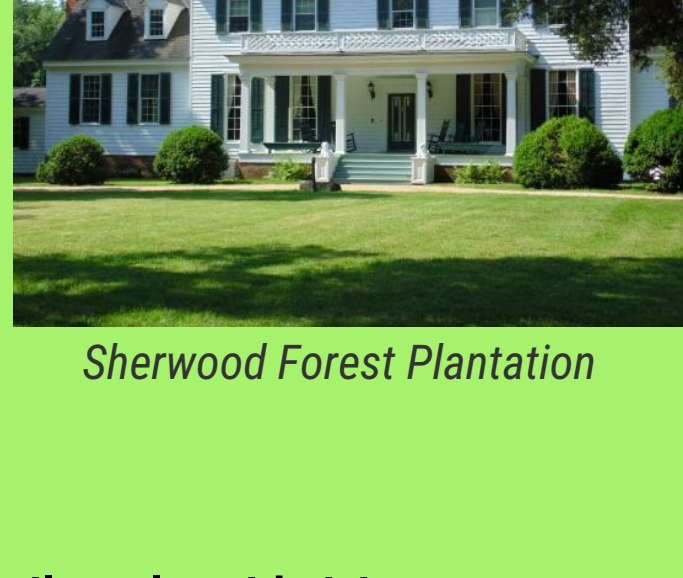
NATIONAL RV OWNER'S ASSOC.

James River Plantations

Some of time's finest treasures can be found along this drive, which starts in the modern city of Richmond, passes centuries-old plantations and Civil War historic spots, then ends in one of the places where America began.

1

Highlights & Facts For The Ideal Experience



Sherwood Forest Plantation

Trip Length: Roughly 75 miles, plus side trips.


Best Time To Go: Year round.

Must See Nearby Attractions:

- 1** Busch Gardens - SE of Williamsburg via Rte. 60 (theme park and re-created European villages)
- 2** Colonial National Historical Park and Jamestown Settlement (Jamestown)
- 3** Historic Garden Week (when many private properties in Virginia - the James River area included - are open to the public. Held the last full week in April).

2

Traveler's Notes

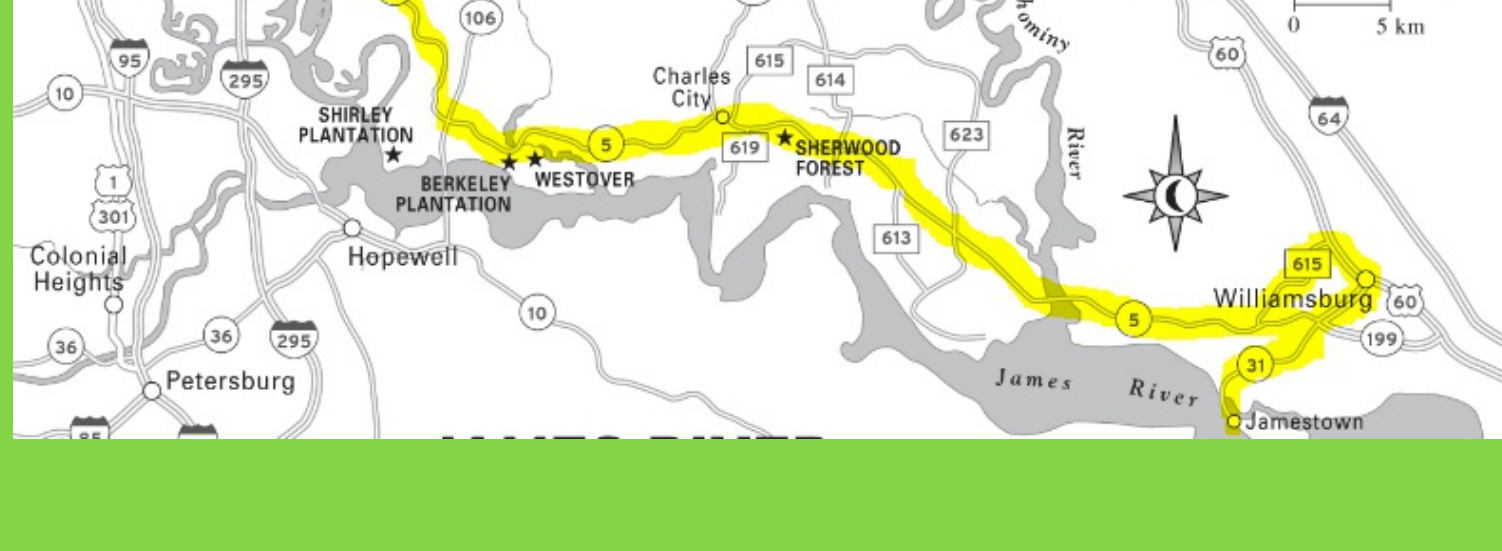


Peaks of Otter

- The county, strategically located between the James and Chickahominy Rivers and close to the colonial capitals of Jamestown and Williamsburg, was the first westward expansion of English-speaking America.
- Despite its proximity to historic Williamsburg and to Richmond, the capital of Virginia, Charles City has remained a rural oasis. Extensive timberlands, tidal waters and marshes, and thousands of acres of richly cultivated farmland are preserved here.
- Route 5, from Richmond, capital of Virginia, to Yorktown, where the Brits surrendered to U.S. and French forces in 1781, is a lovely two-laner skirting the James. Each bend in the road takes you deeper into American history.

3

What To See Along the Way



- Richmond
- Shirley
- Berkeley
- Westover
- Sherwood Forest Plantation
- Colonial Parkway

4

Facts & More Information To Plan Your Trip!



The Rudy J. Favretti, Berkeley Plantation

- Richmond:** The capital of Virginia, is among America's oldest majorities. Patrick Henry, a U.S. Founding Father, famously declared "Give me liberty or give me death" at its St. John's Church in 1775, leading to the Revolutionary War.
- Shirley:** An estate located on the north bank of the James River. It is located on State Route 5, a scenic byway which runs between the independent cities of Richmond and Williamsburg.
- Berkeley:** One of the first great estates in America, comprises about 1,000 acres on the banks of the James River on State Route 5 in Charles City County, Virginia.
- Westover:** A neighborhood in Arlington, Virginia on the National Register of Historic Places centered on Washington Boulevard between North McKinley Road and North Longfellow Street.
- Sherwood Forest Plantation:** A magnificent example of the grand manor homes during the early days of Virginia's history. Located on the James River between Williamsburg and Richmond.
- Colonial Parkway:** A 23-mile scenic parkway linking the three points of Virginia's Historic Triangle, Jamestown, Williamsburg, and Yorktown. It is part of the National Park Service's Colonial National Historical Park.

Ready, set, go!