



BEST RV ROAD TRIPS IN NORTH AMERICA

**INCLUDES DETAILED TRIP PLANS FOR NORTH
AMERICA'S MOST POPULAR RV ROUTES**



NATIONAL RV OWNER'S ASSOC.

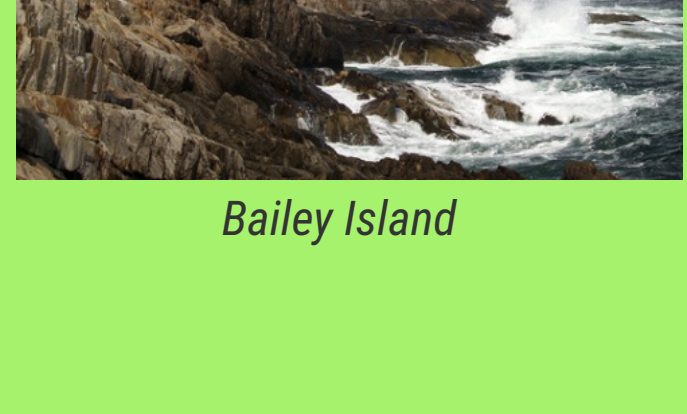
RV Traveler's
Roadmap to

Maine Coast

Although Route 1 offers its share of eye-catching delights, the twists and turns that characterize the coast in this corner of America are best seen from secondary roads that meander down long peninsulas and across out-of-the-way islands.

1

Highlights & Facts For The Ideal Experience




Bailey Island

- Trip Length:** Roughly 300 miles
- Best Time To Go:** Year round, best May-October
- Must See Nearby Attractions:**
 - 1** L.L. Bean, Inc. Freeport, ME (retail store)
 - 2** Penobscot Marine Museum (Searsport)

2

Traveler's Notes



Boothbay Harbor

- Touring the Maine Coast is an extraordinary journey. With more coastline than California (3,478 miles), it takes time to view the entire Maine Coast. The State of Maine is larger than the other 5 New England states combined, 17 million acres, with 6,000 lakes and ponds.
- When traveling to a region you want to explore, whenever possible, use I-95 (the Maine Turnpike) to travel South to North. When looking at a Maine map, visitors often think that if they travel on Route One they will see more of the Maine Coast. While there are sections of the Mid-Coast Regions only reached by Route One, the Interstate is much quicker.
- As you continue our journey up the coast you discover the Village of Ogunquit - which means "Beautiful Place by the Sea" in the language of the Algonquin Indians. A visit to the lively Perkin's Cove is definitely in order. This miniature working lobster and fishing village is chock full of wonderful little shops, restaurants and art galleries.

3


What To See Along the Way



- Brunswick
- Baileys Harbor
- Bath
- Popham Beach State Park
- Reid State Park
- Wiscasset
- Boothbay Harbor
- Damariscotta
- Pemaquid Point
- Waldoboro
- Port Clyde
- Rockport
- Camden Hills State Park
- Castine
- Holbrook Island Sanctuary
- Stonington
- Ellsworth

4

Facts & More Information To Plan Your Trip!



Holbrook Island Sanctuary

- Brunswick:** The gateway to Maine's magnificent mid coast.
- Bailey Island:** Located within the town of Harpswell, a unique coastal community which recently celebrated its 250th birthday.
- Bath:** Some of Maine's most beautiful beaches and preserves are located within 20 minutes of Bath.
- Popham Beach State Park:** Sits just 14 miles from the coastal town of Bath and continues to be one of the most beloved and visited.
- Reid State Park:** A state-operated, public recreation area overlooking the Atlantic Ocean on Georgetown Island.
- Boothbay Harbor:** During summer months, the entire Boothbay Harbor region is a popular yachting and tourist destination.
- Damariscotta:** Home to the Pemaquid Point Light in Bristol; famous for the dramatic streaked granite cliffs that surround it.
- Pemaquid Point:** A historic U.S. lighthouse located in Bristol.
- Port Clyde:** The southernmost settlement on the St. George peninsula.
- Camden Hills State Park:** A publicly owned recreation area overlooking Penobscot Bay.
- Holbrook Island Sanctuary:** Swimming, fishing plus hiking and cross-country skiing.
- Stonington:** Offers visitors a look into the unique culture of down east Maine.

Ready, set, go!